



# Colonial landmarks today

Follow the directions below to visit C.J. Sauthier's 1769 New Bern map locations. Take a picture of any buildings you identify. If the site is no longer standing, take a picture of where you think it might have stood. Start at Tryon Palace!



The **courthouse**, finished in 1771, stood roughly at the intersection of Broad and Middle streets. By the 1860s it stood in ruins.

 10-minute walk



**Christ Church**, built c. 1750, is located at 320 Pollock St. It was demolished in 1824 after a second larger church was built, but the foundation was uncovered and now is an open-air chapel at the corner of Middle and Pollock streets.

 Six-minute walk



Seven **wharves** were marked on Sauthier's 1769 map. One was down Pollock St. where it met the water. Where would you build a wharf here?

 13-minute walk




A **still house** stood somewhere on E Front St., possibly a hotel parking lot or gas station today. Development in the 19th and 20th centuries and large fires in the 19th century would have destroyed it.

 11-minute walk



Paid and enslaved laborers built **Tryon's Palace** in 1770. The palace burnt down in 1798, and archeologists, historians, and tradespeople helped rebuild the palace in 1959, which still stands today.

 You are here



The **schoolhouse**, a frame structure with brick chimneys built in 1766, stood near the intersection of Johnson and Hancock streets. The school burned down in the 1790s.

 12-minute walk